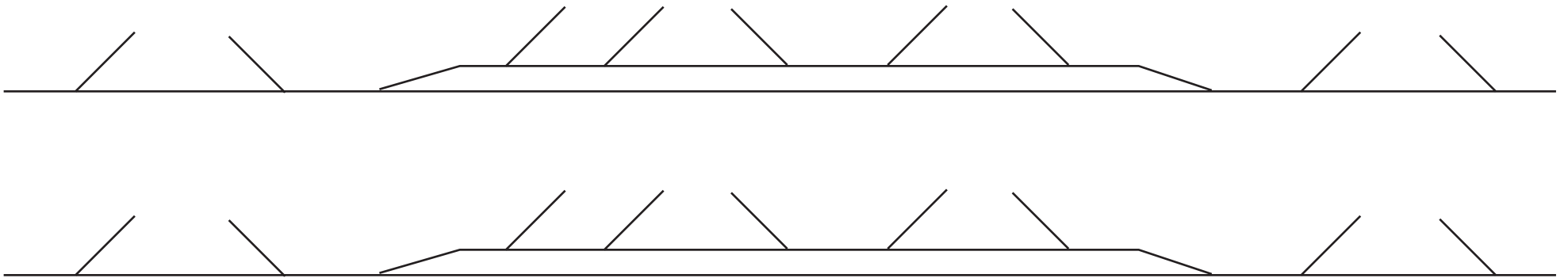
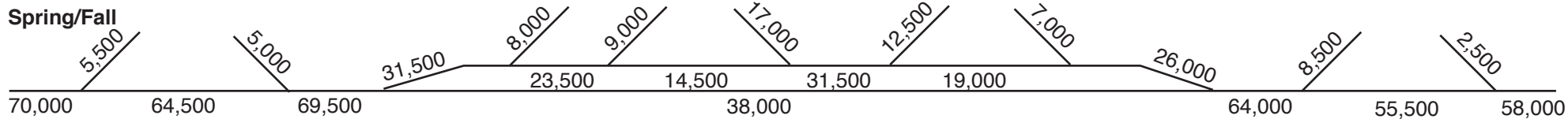
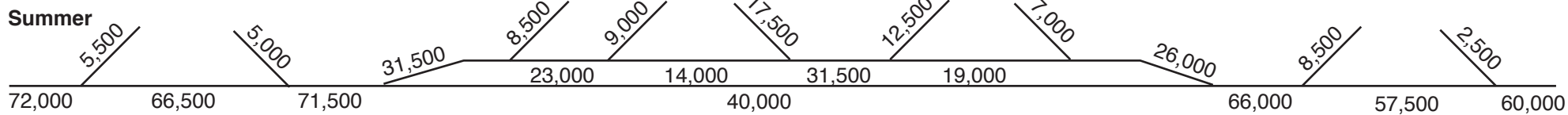
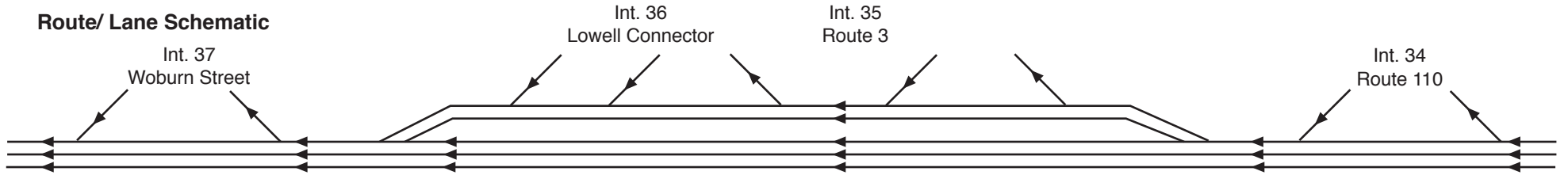


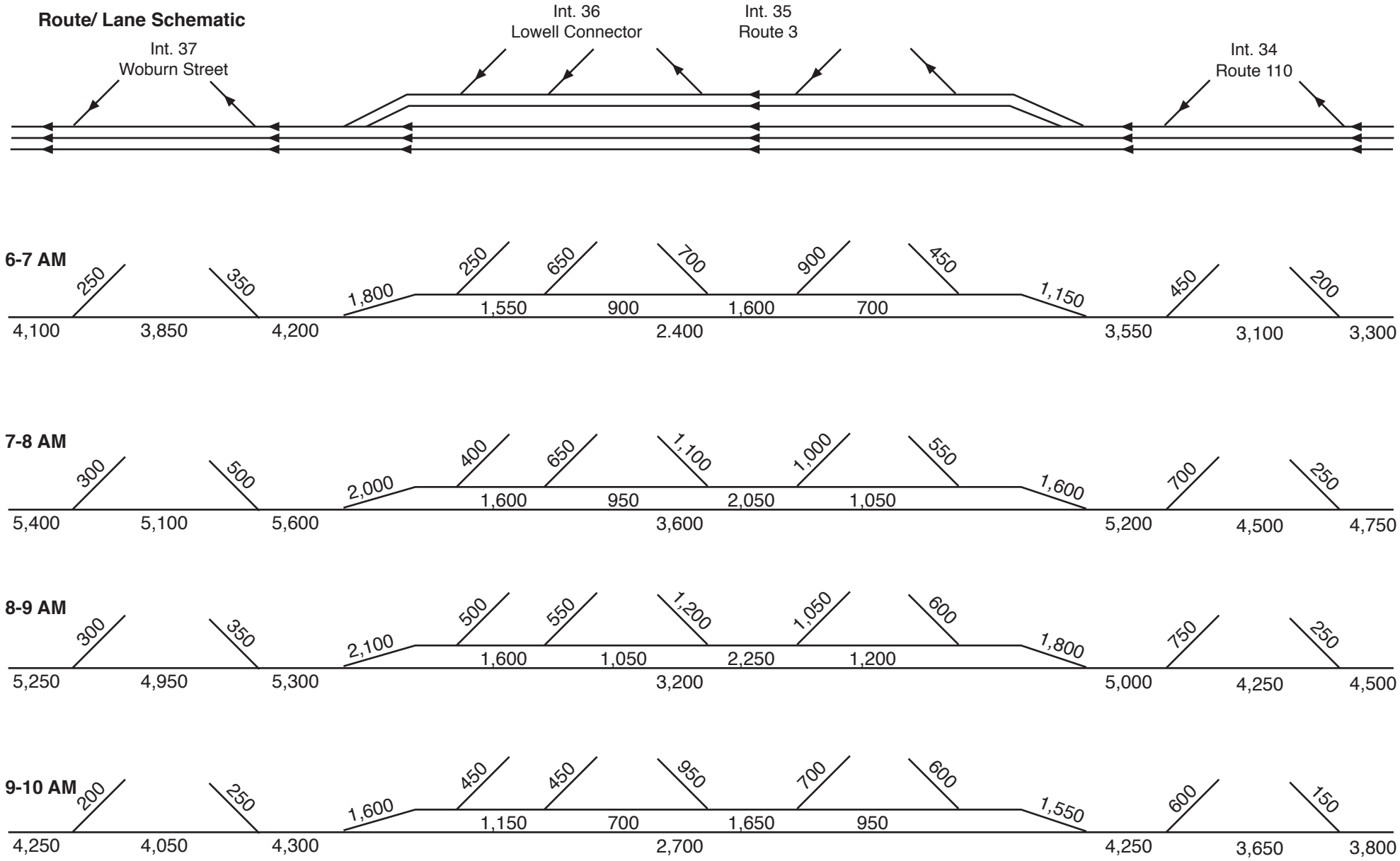
I-495 North
Between Route 110, Chelmsford, and I-95, Salisbury

I-495 Northbound: Route 110, Chelmsford, to Woburn Street, Lowell AWDT Traffic Flow Diagrams: 2004



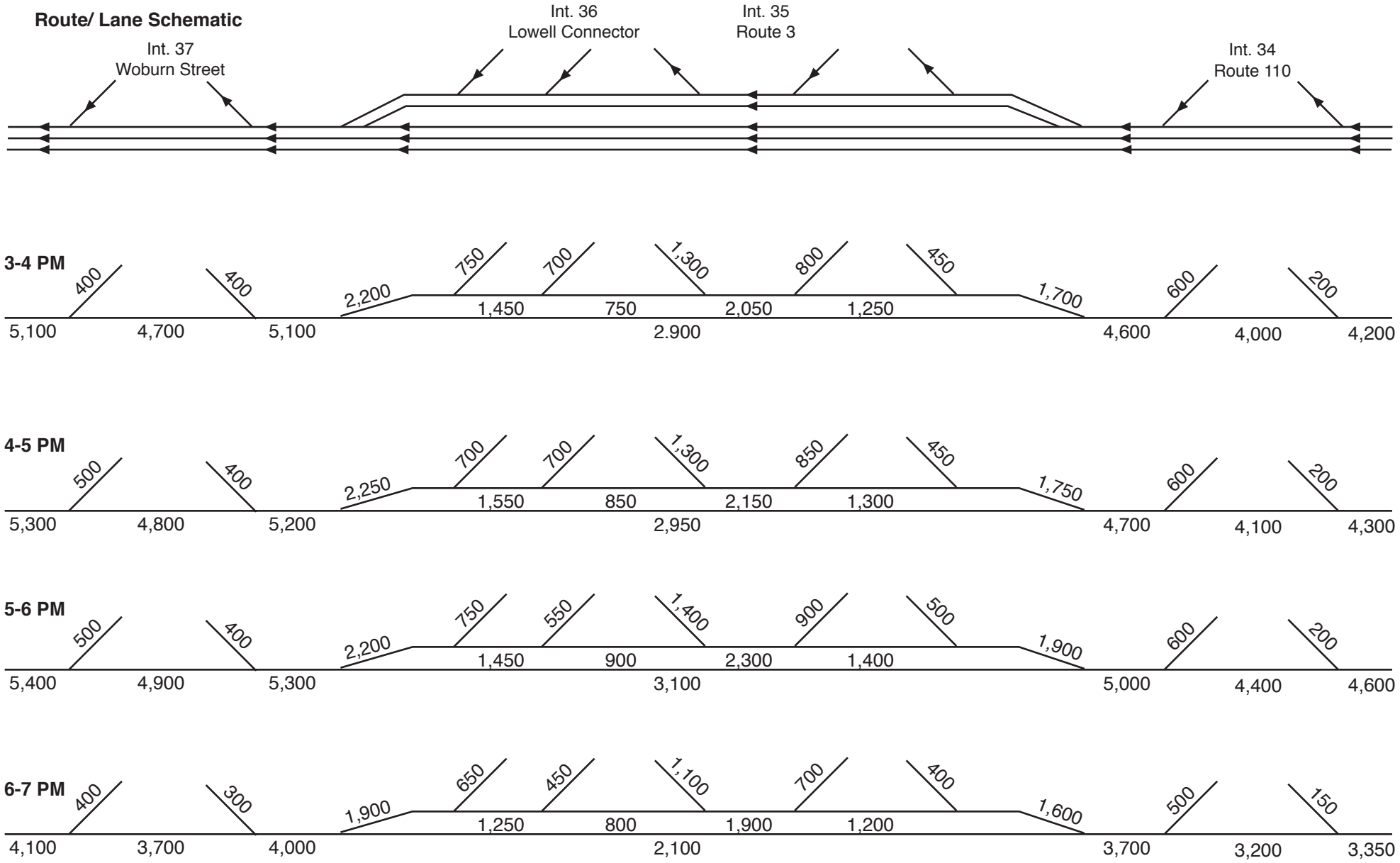
I-495 Northbound: Route 110, Chelmsford, to Woburn Street, Lowell

AM Peak Period Traffic Flow Diagrams: 2004



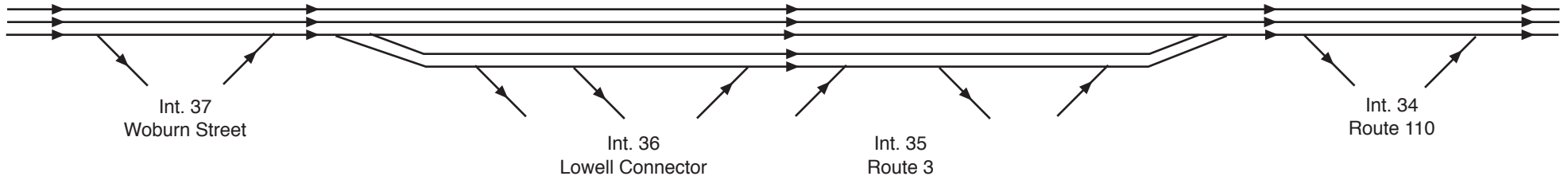
I-495 Northbound: Route 110, Chelmsford, to Woburn Street, Lowell

PM Peak Period Traffic Flow Diagrams: 2004

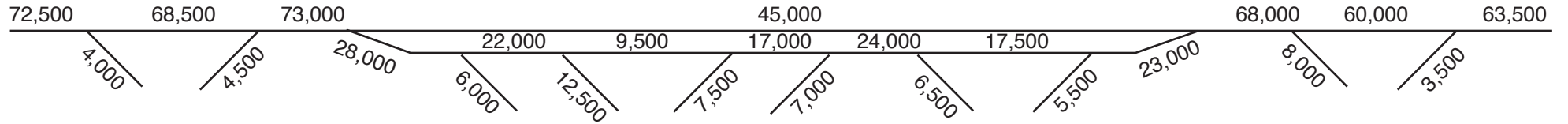


I-495 Southbound: Woburn Street, Lowell, to Route 110, Chelmsford AWDT Traffic Flow Diagrams: 2004

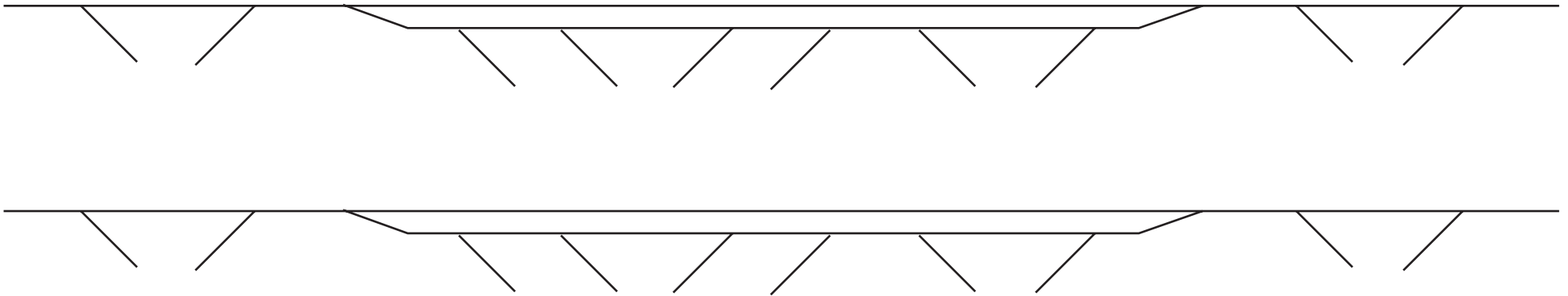
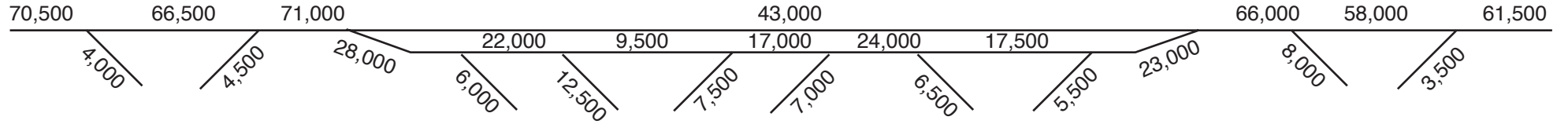
Route/ Lane Schematic



Summer

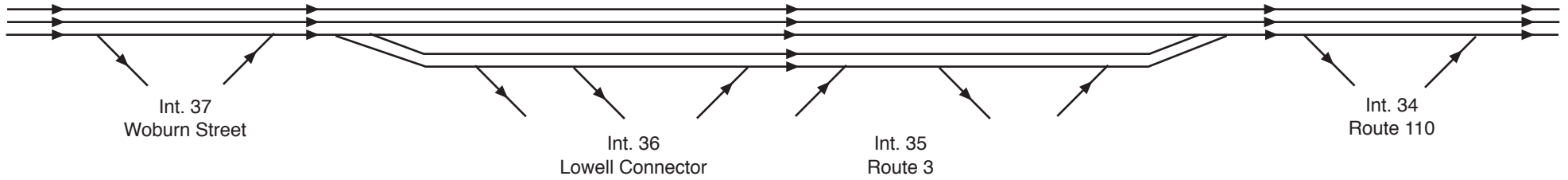


Spring/Fall

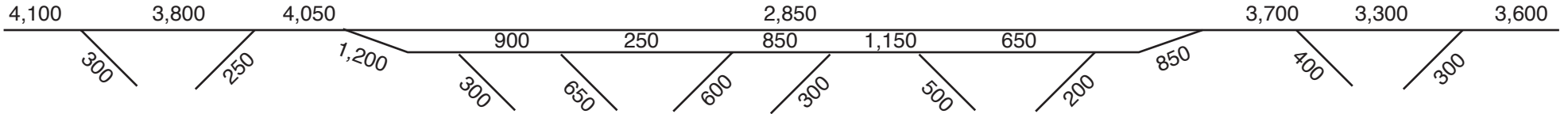


I-495 Southbound: Woburn Street, Lowell, to Route 110, Chelmsford AM Peak Period Traffic Flow Diagrams: 2004

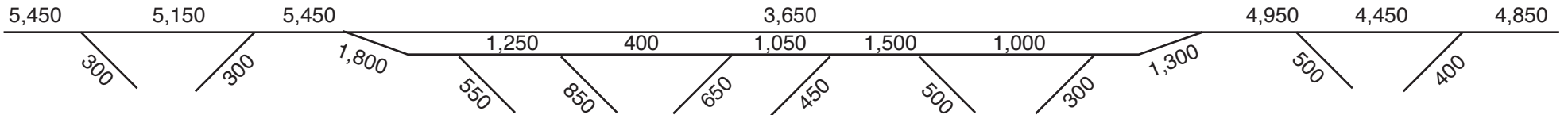
Route/ Lane Schematic



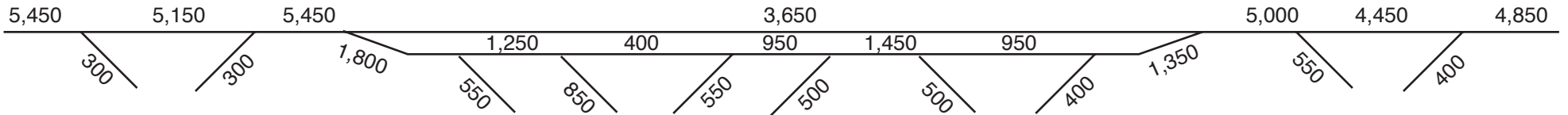
6-7 AM



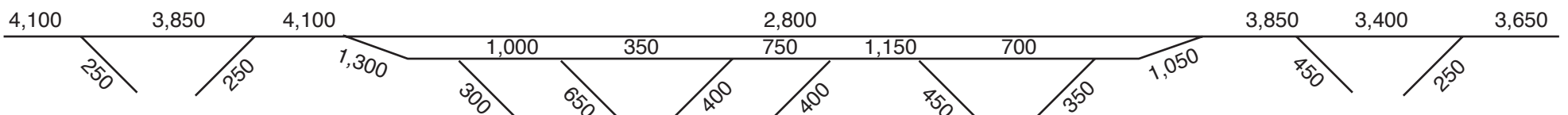
7-8 AM



8-9 AM

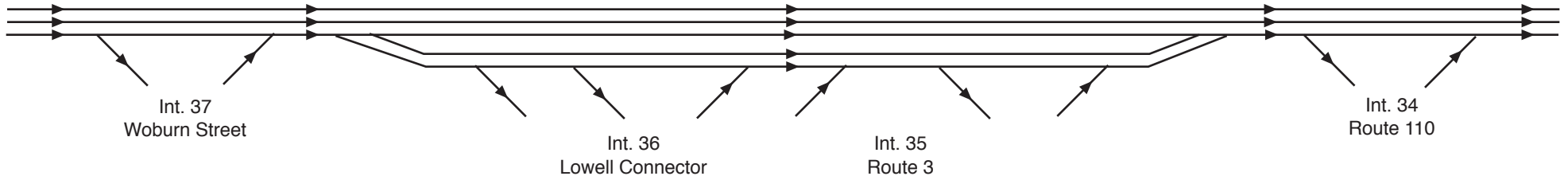


9-10 AM

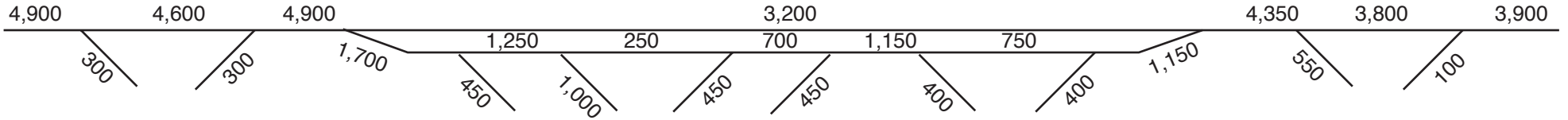


I-495 Southbound: Woburn Street, Lowell, to Route 110, Chelmsford PM Peak Period Traffic Flow Diagrams: 2004

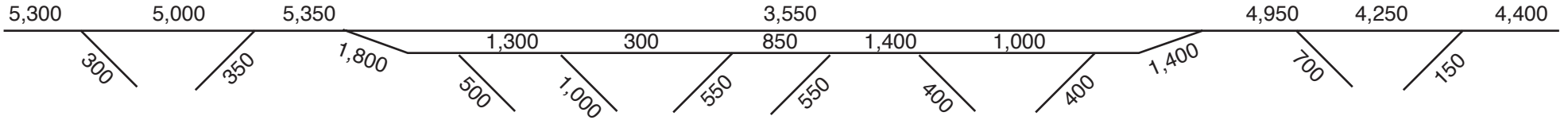
Route/ Lane Schematic



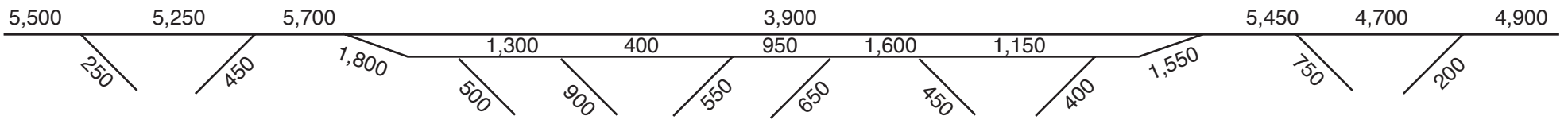
3-4 PM



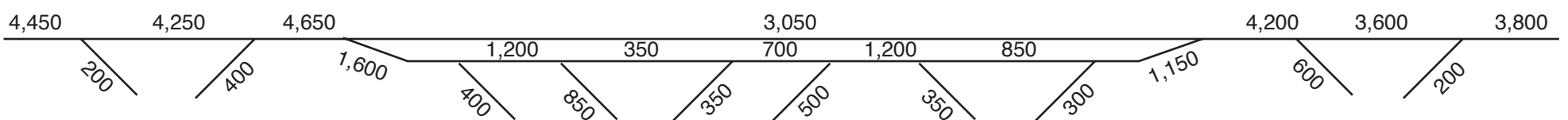
4-5 PM



5-6 PM

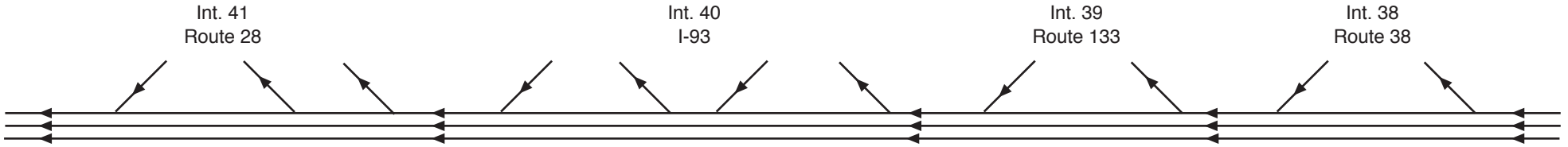


6-7 PM

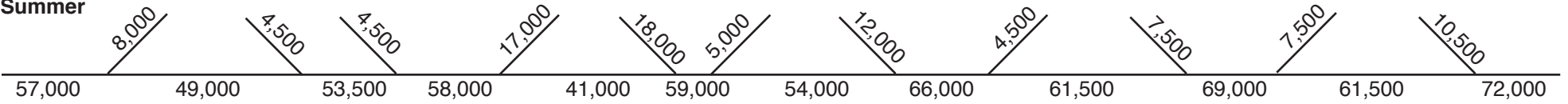


I-495 Northbound: Route 38, Tewksbury, to Route 28, Andover AWDT Traffic Flow Diagrams: 2004

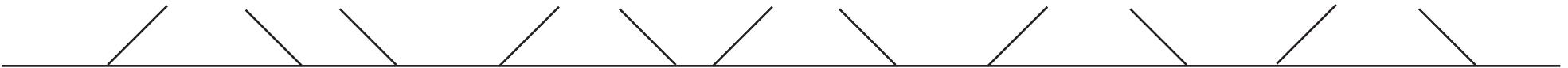
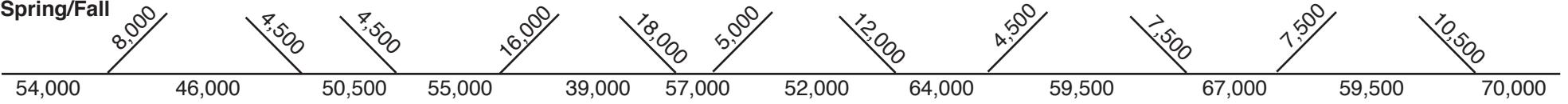
Route/ Lane Schematic



Summer

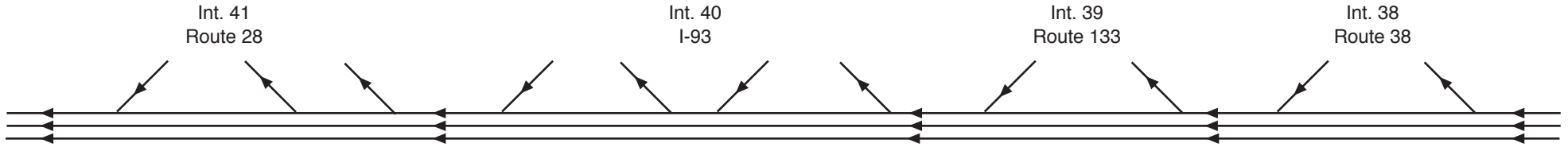


Spring/Fall

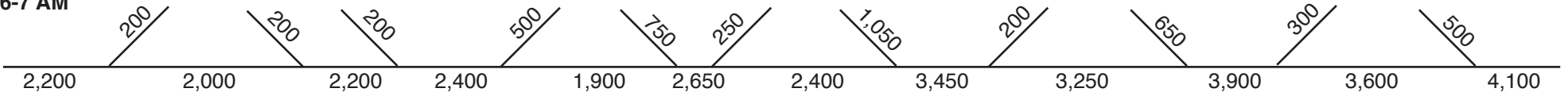


I-495 Northbound: Route 38, Tewksbury, to Route 28, Andover AM Peak Period Traffic Flow Diagrams: 2004

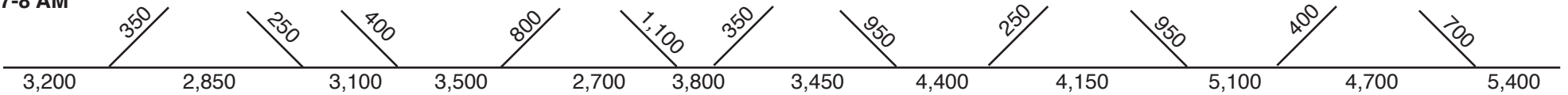
Route/ Lane Schematic



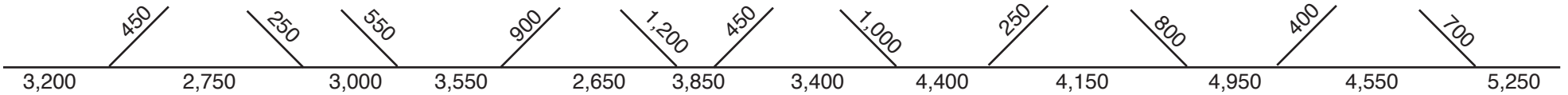
6-7 AM



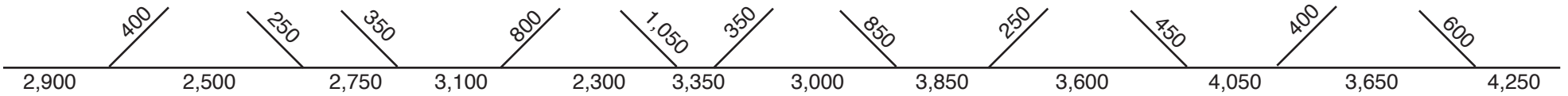
7-8 AM



8-9 AM

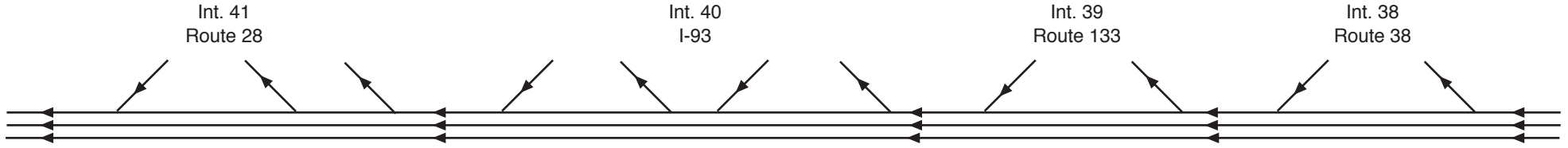


9-10 AM

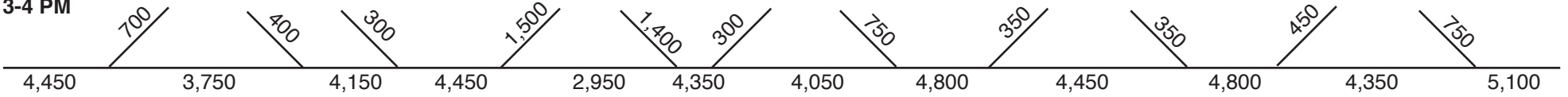


I-495 Northbound: Route 38, Tewksbury, to Route 28, Andover PM Peak Period Traffic Flow Diagrams: 2004

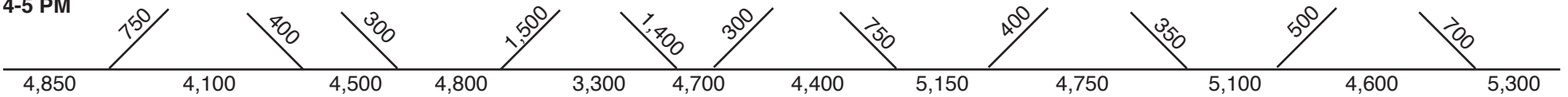
Route/ Lane Schematic



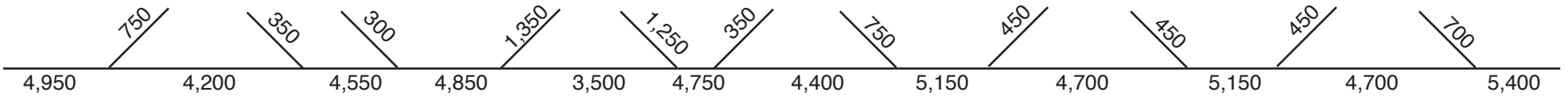
3-4 PM



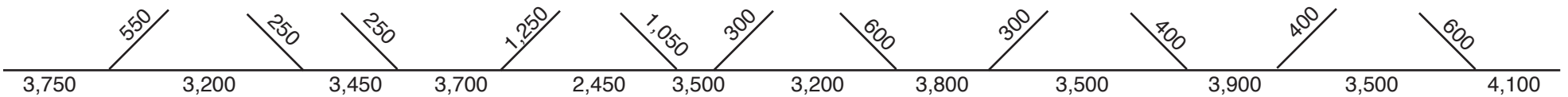
4-5 PM



5-6 PM

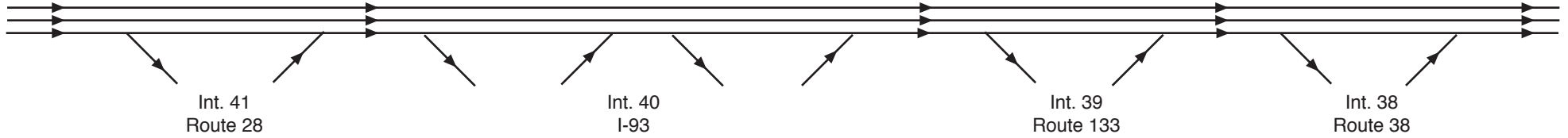


6-7 PM

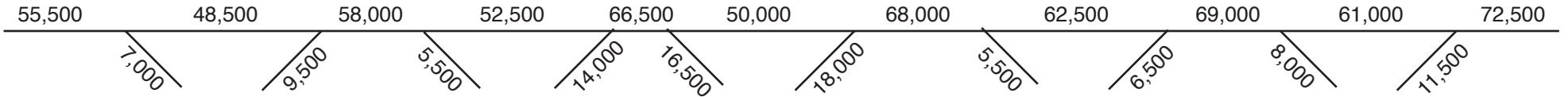


I-495 Southbound: Route 28, Andover, to Route 38, Tewksbury AWDT Traffic Flow Diagrams: 2004

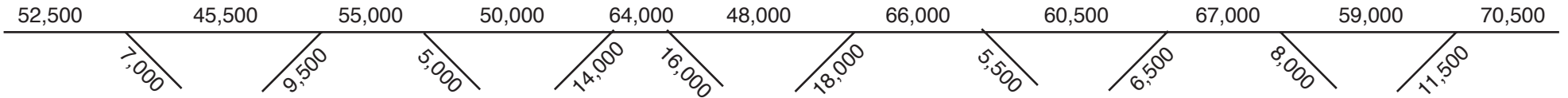
Route/ Lane Schematic



Summer

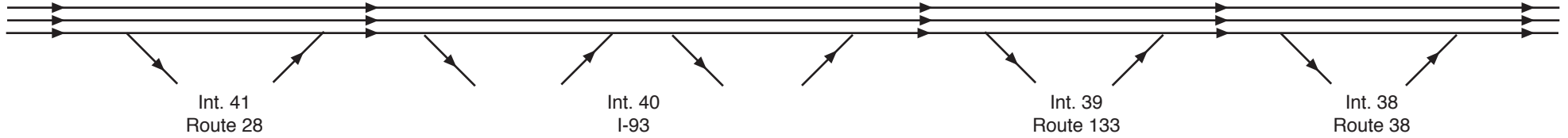


Spring/Fall

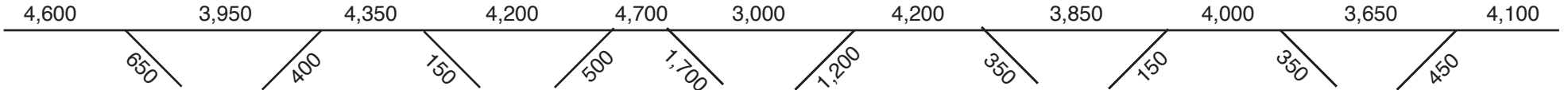


I-495 Southbound: Route 28, Andover, to Route 38, Tewksbury AM Peak Period Traffic Flow Diagrams: 2004

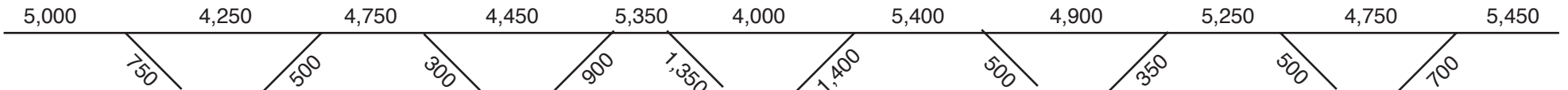
Route/ Lane Schematic



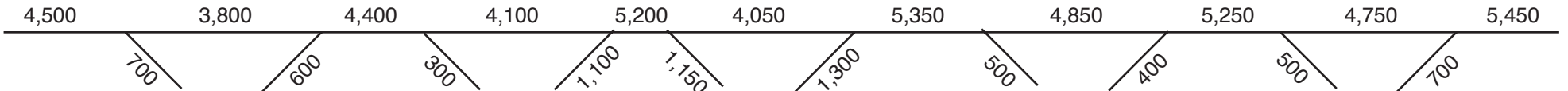
6-7 AM



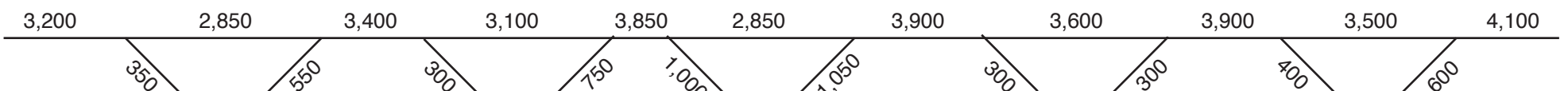
7-8 AM



8-9 AM

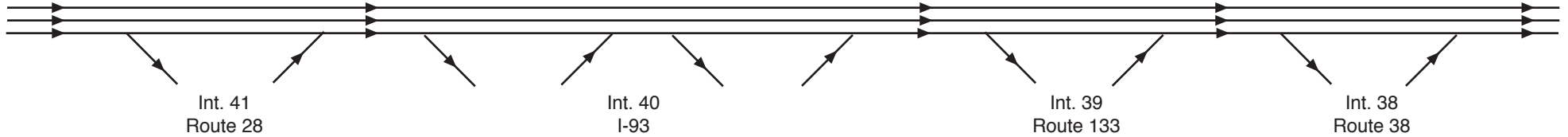


9-10 AM

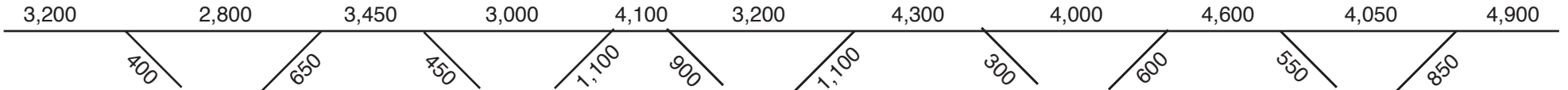


I-495 Southbound: Route 28, Andover, to Route 38, Tewksbury PM Peak Period Traffic Flow Diagrams: 2004

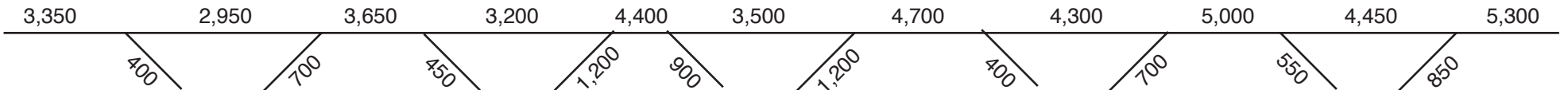
Route/ Lane Schematic



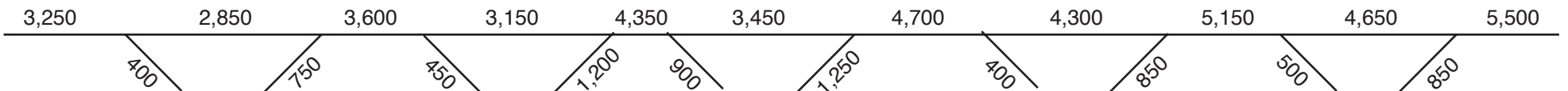
3-4 PM



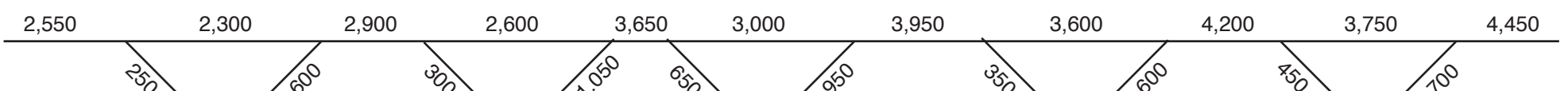
4-5 PM



5-6 PM

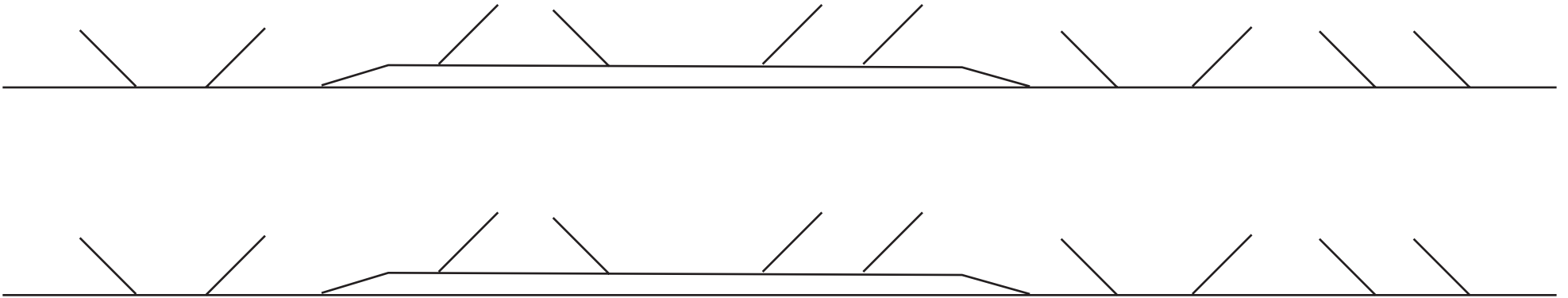
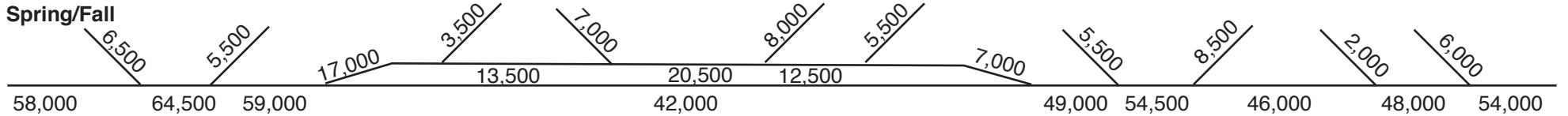
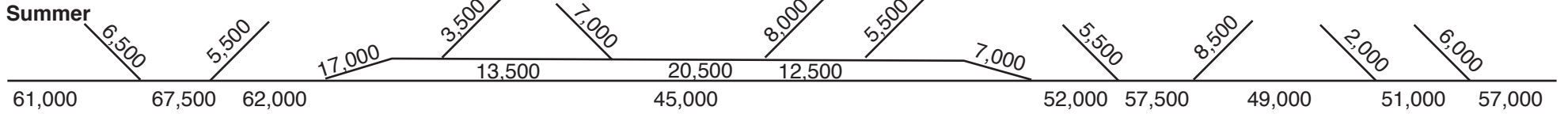
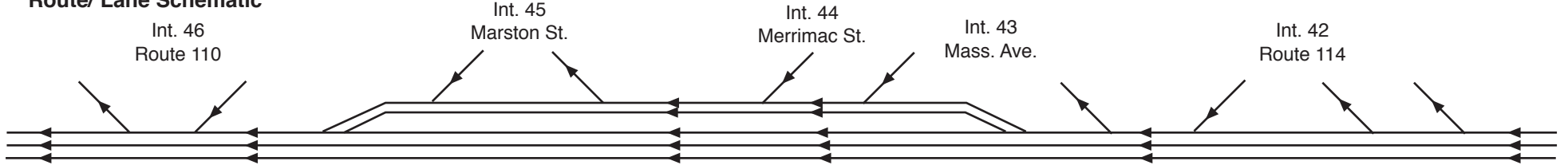


6-7 PM



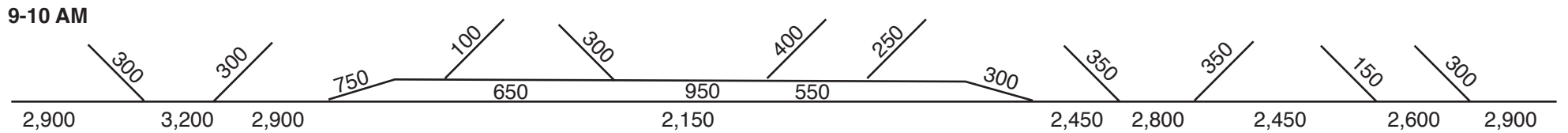
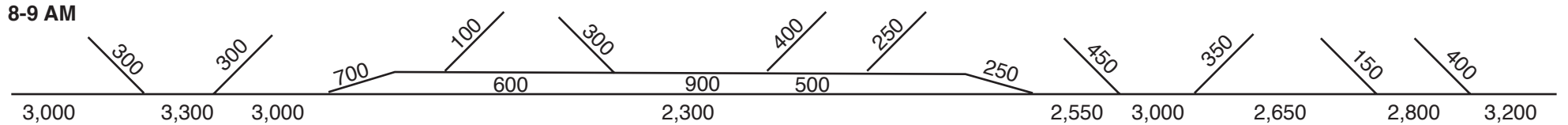
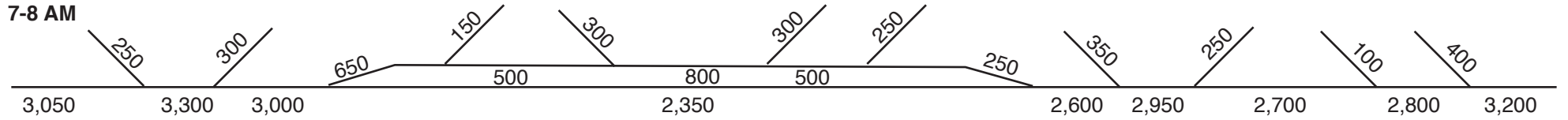
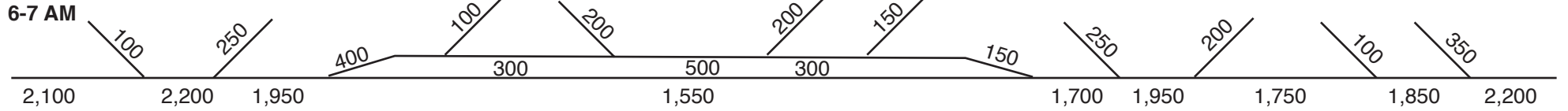
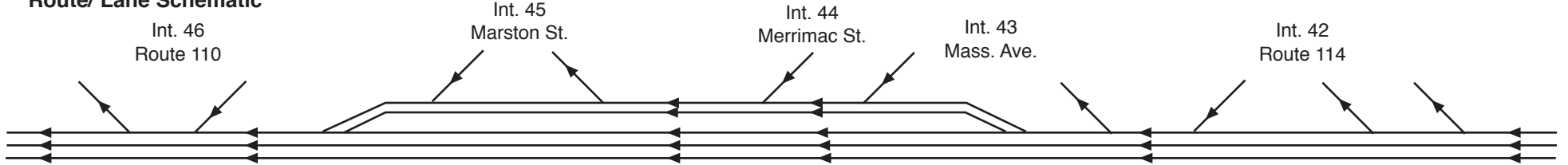
I-495 Northbound: Route 114, Lawrence, to Route 110, Methuen AWDT Traffic Flow Diagrams: 2004

Route/ Lane Schematic



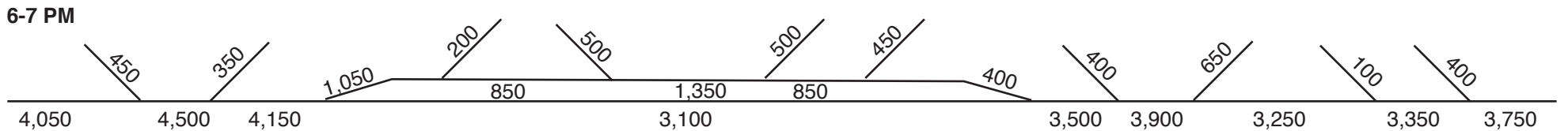
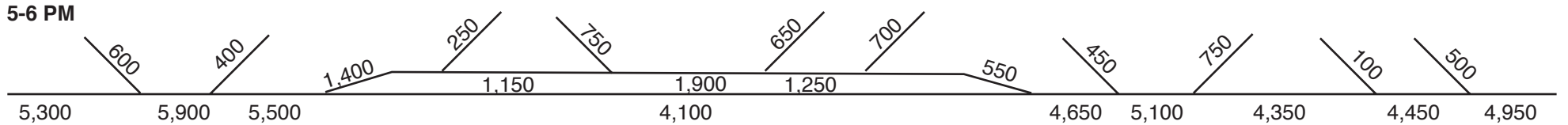
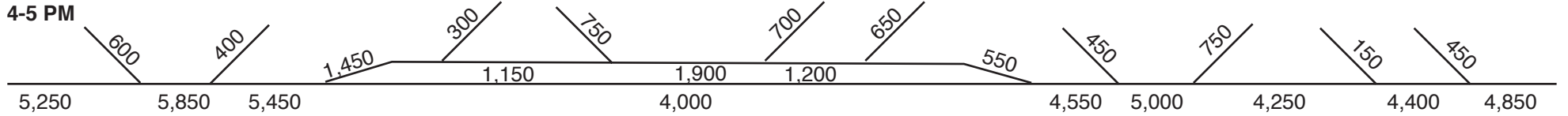
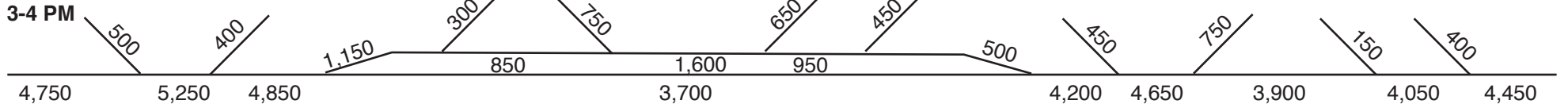
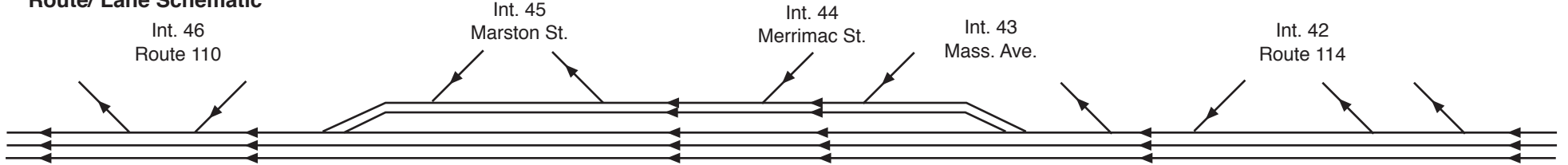
I-495 Northbound: Route 114, Lawrence, to Route 110, Methuen AM Peak Period Traffic Flow Diagrams: 2004

Route/ Lane Schematic



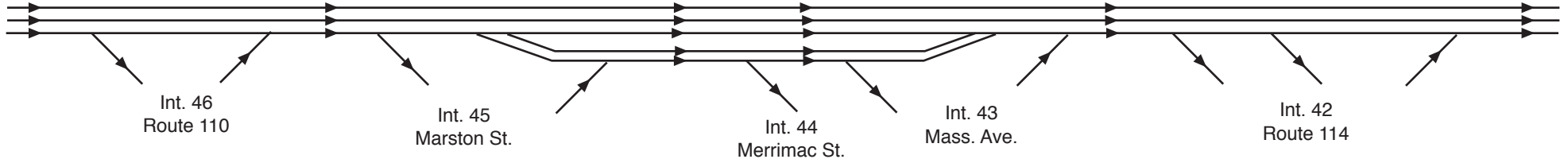
I-495 Northbound: Route 114, Lawrence, to Route 110, Methuen PM Peak Period Traffic Flow Diagrams: 2004

Route/ Lane Schematic

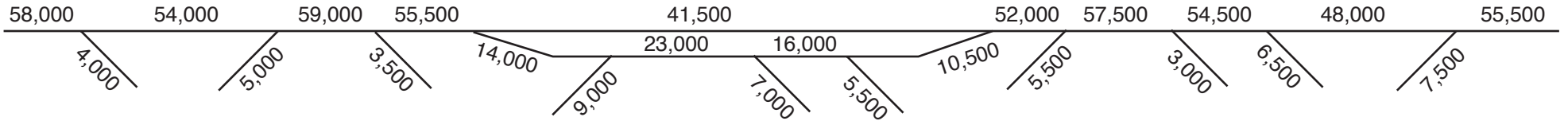


I-495 Southbound: Route 110, Methuen, to Route 114, Lawrence AWDT Traffic Flow Diagrams: 2004

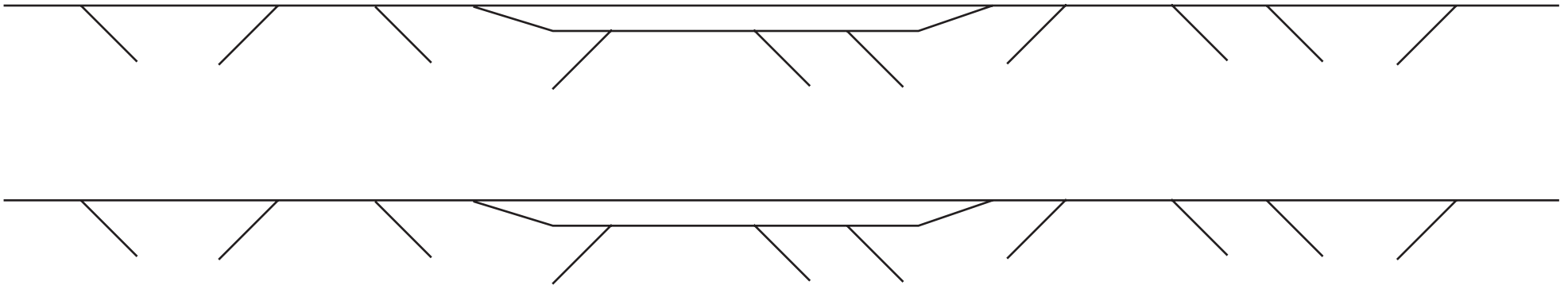
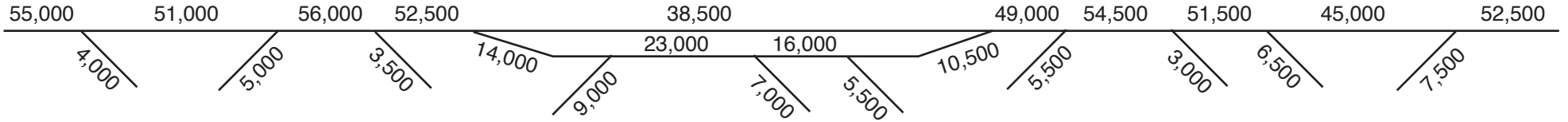
Route/ Lane Schematic



Summer

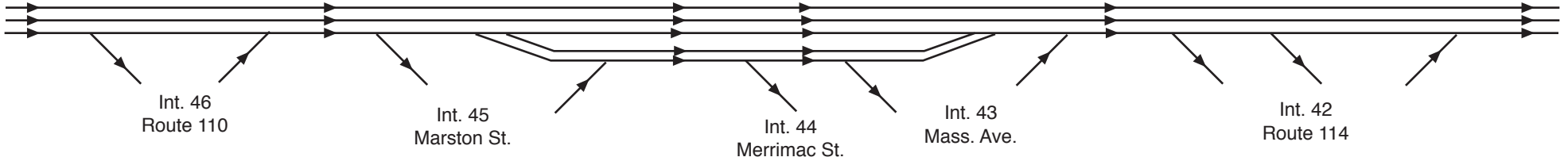


Spring/Fall

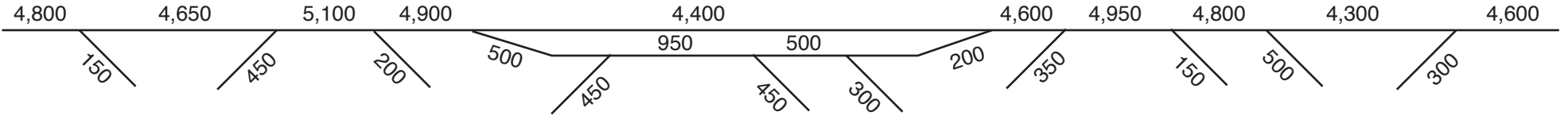


I-495 Southbound: Route 110, Methuen, to Route 114, Lawrence AM Peak Period Traffic Flow Diagrams: 2004

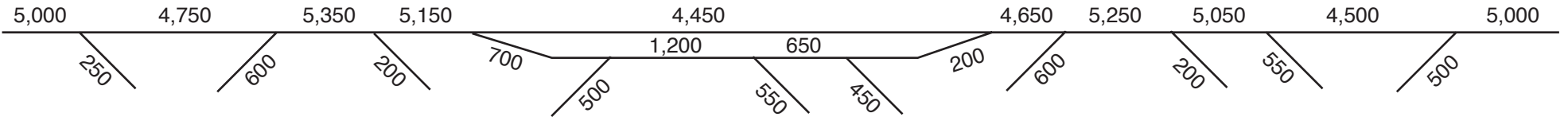
Route/ Lane Schematic



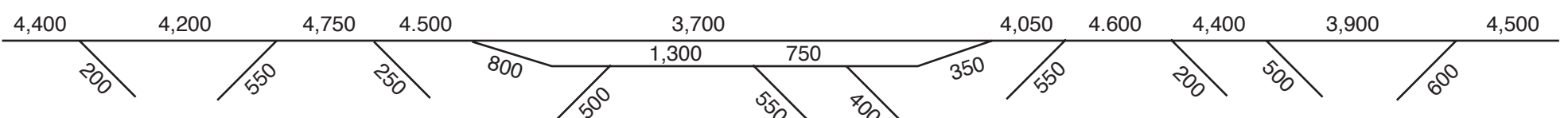
6-7 AM



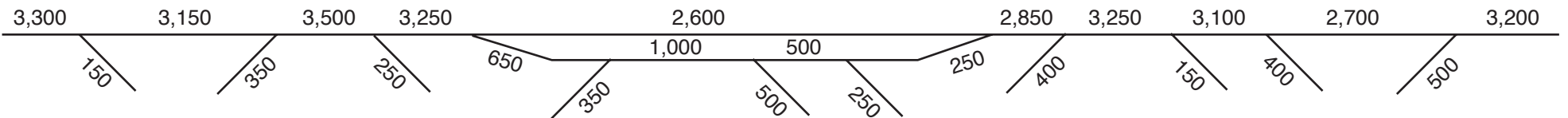
7-8 AM



8-9 AM

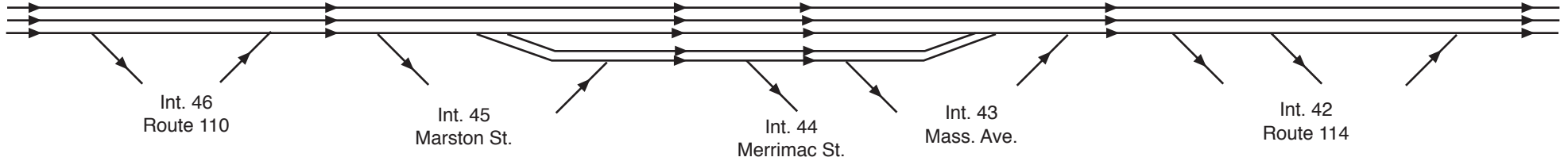


9-10 AM

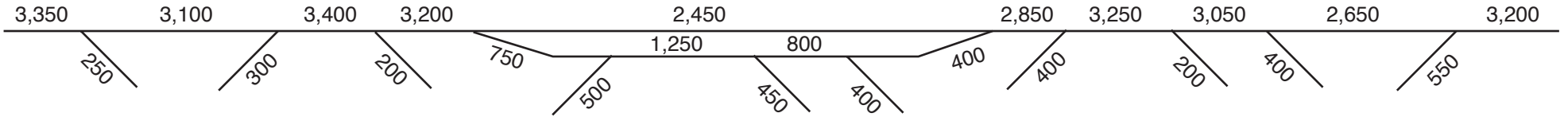


I-95 Southbound: Route 110, Methuen, to Route 114, Lawrence PM Peak Period Traffic Flow Diagrams: 2004

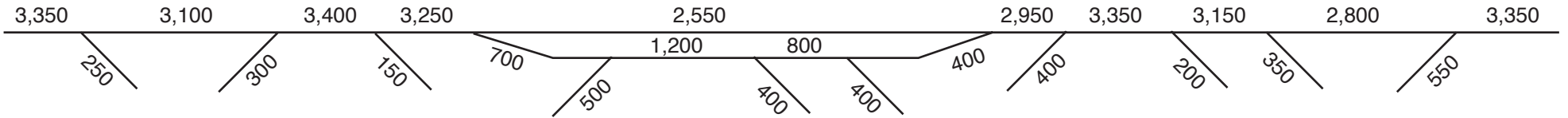
Route/ Lane Schematic



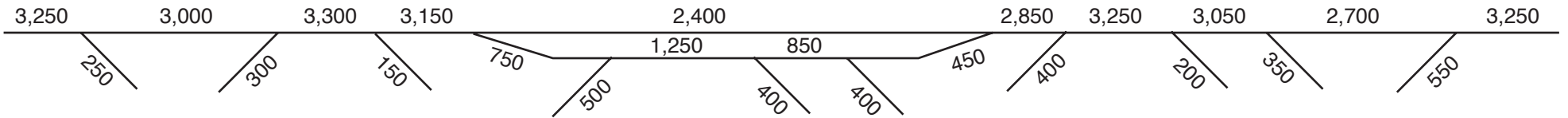
3-4 PM



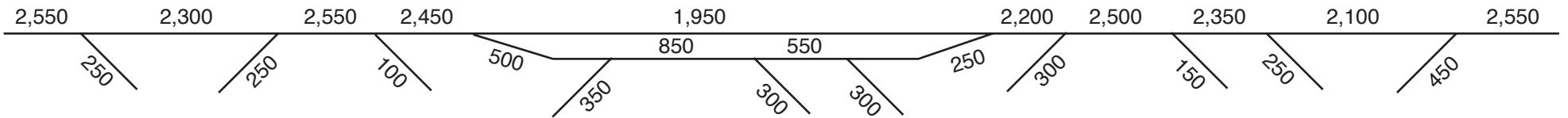
4-5 PM



5-6 PM

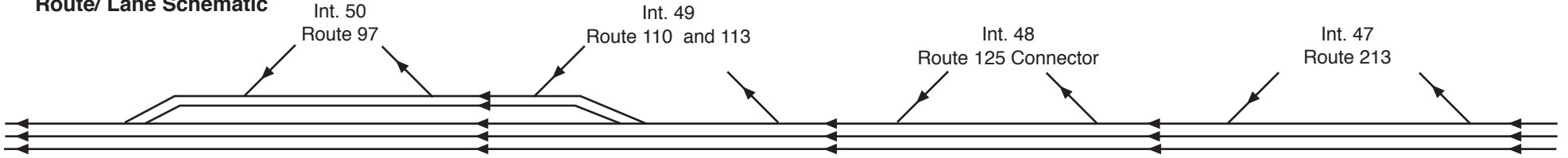


6-7 PM

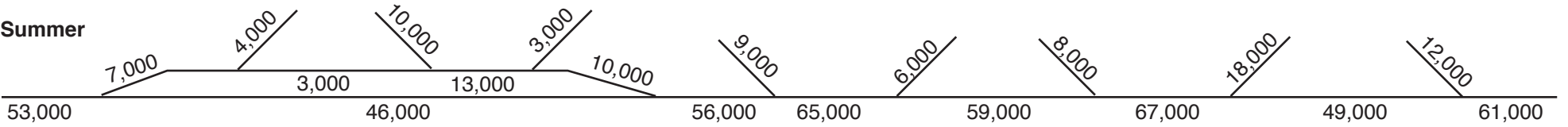


I-495 Northbound: Route 213, Methuen, to Route 97, Haverhill AWDT Traffic Flow Diagrams: 2004

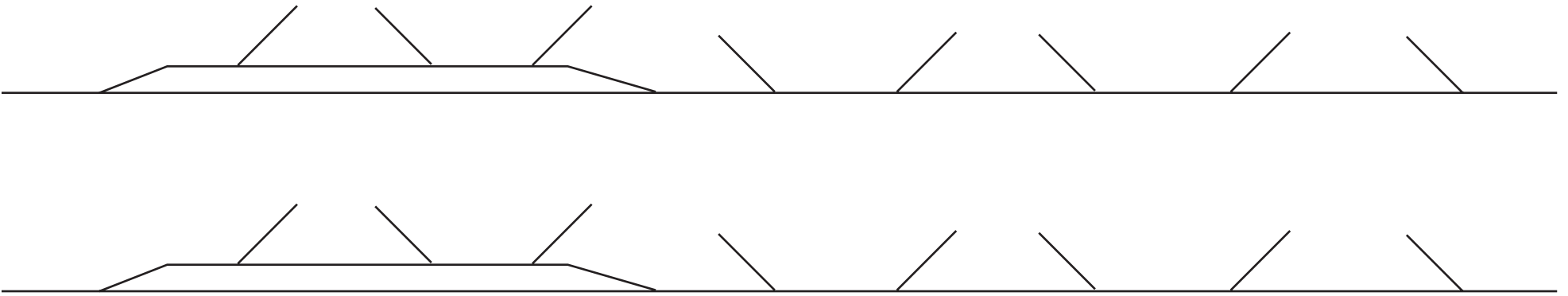
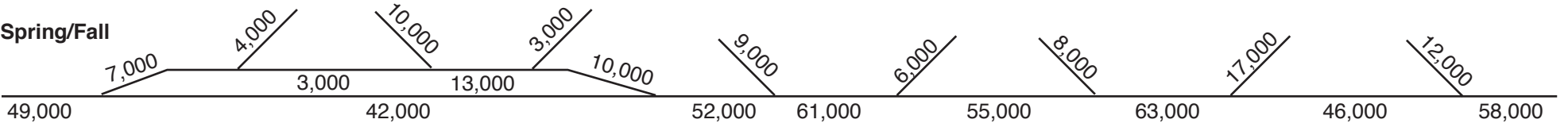
Route/ Lane Schematic



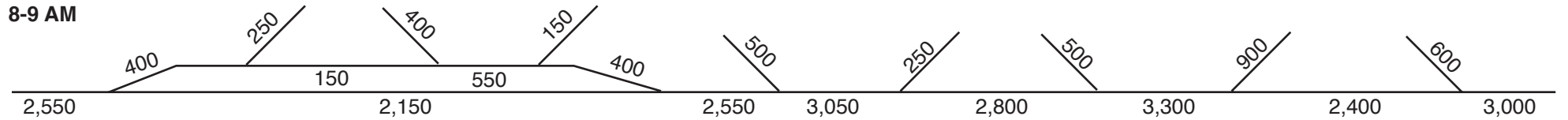
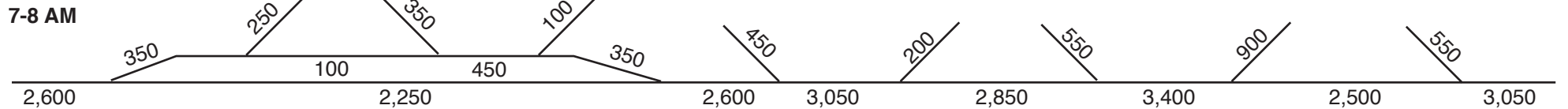
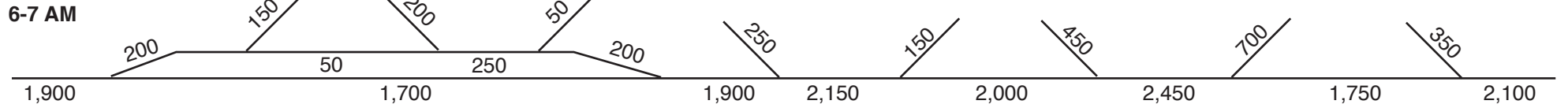
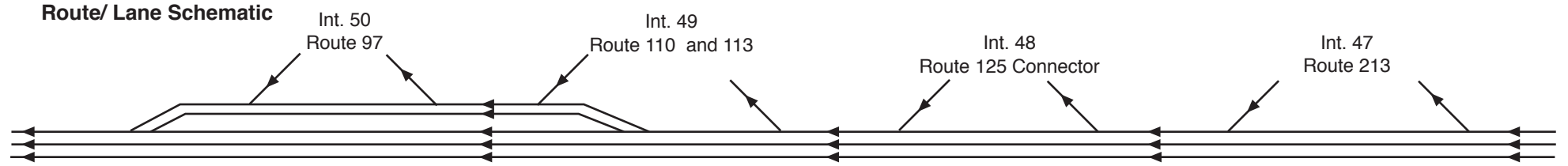
Summer



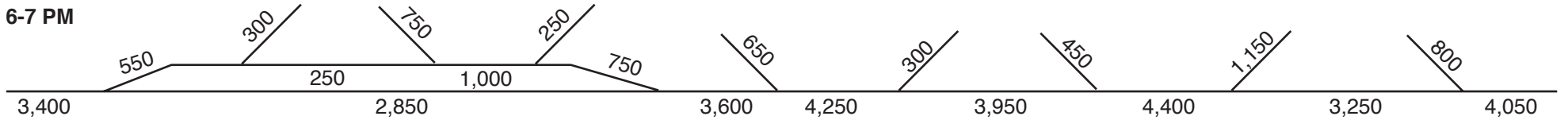
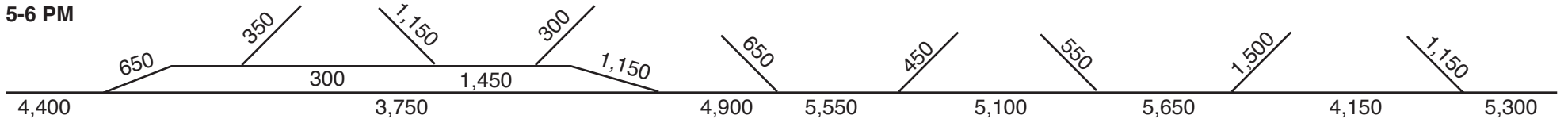
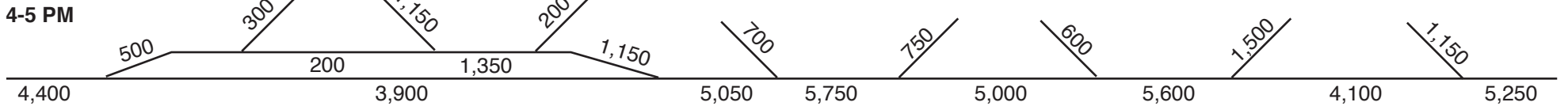
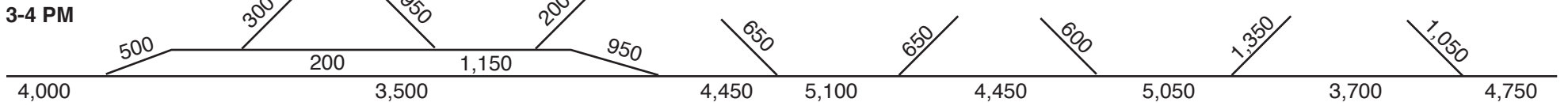
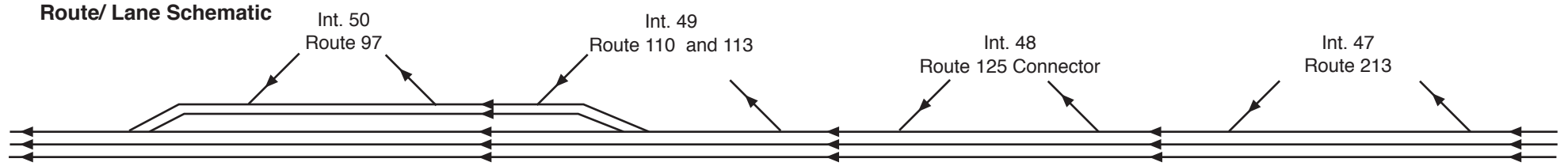
Spring/Fall



I-495 Northbound: Route 213, Methuen, to Route 97, Haverhill AM Peak Period Traffic Flow Diagrams: 2004

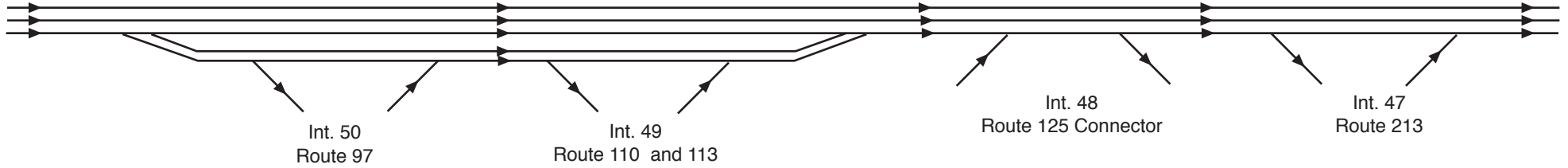


I-495 Northbound: Route 213, Methuen, to Route 97, Haverhill PM Peak Period Traffic Flow Diagrams: 2004

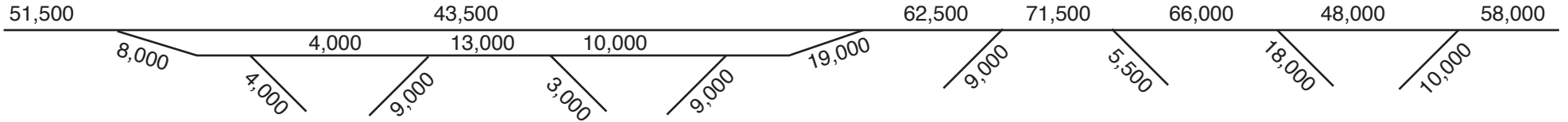


I-495 Southbound: Route 97, Haverhill, to Route 213, Methuen AWDT Traffic Flow Diagrams: 2004

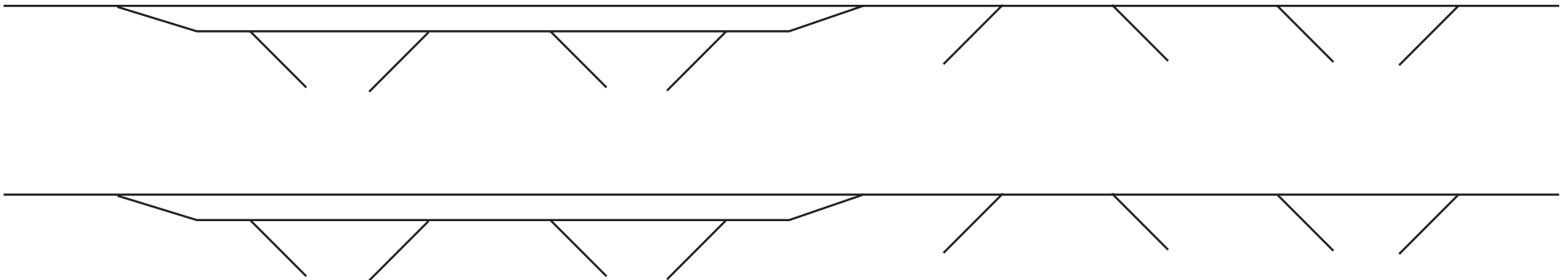
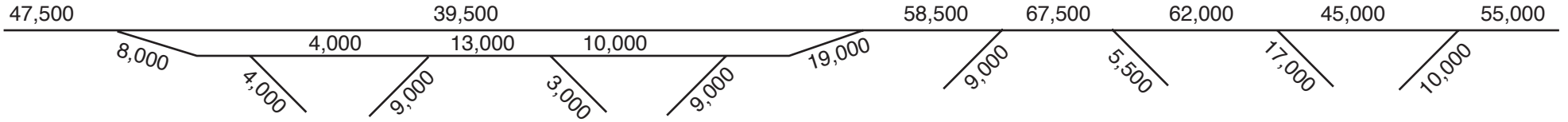
Route/ Lane Schematic



Summer

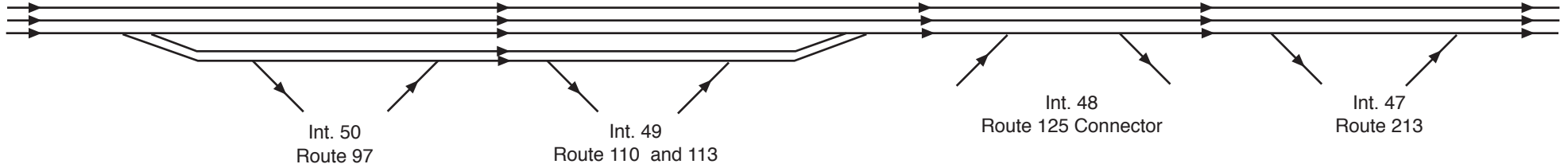


Spring/Fall

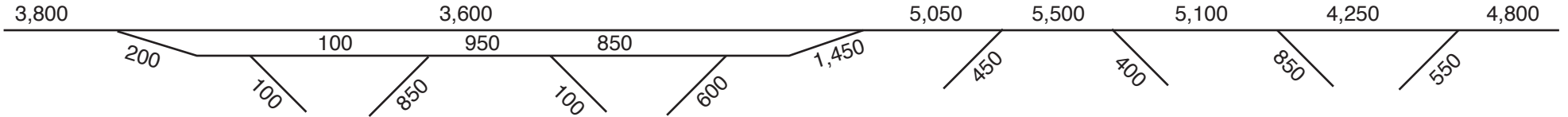


I-495 Southbound: Route 97, Haverhill, to Route 213, Methuen AM Peak Period Traffic Flow Diagrams: 2004

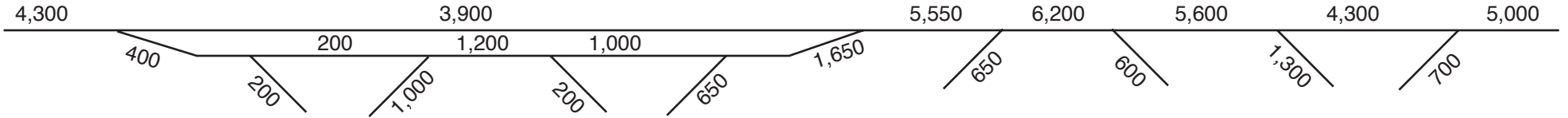
Route/ Lane Schematic



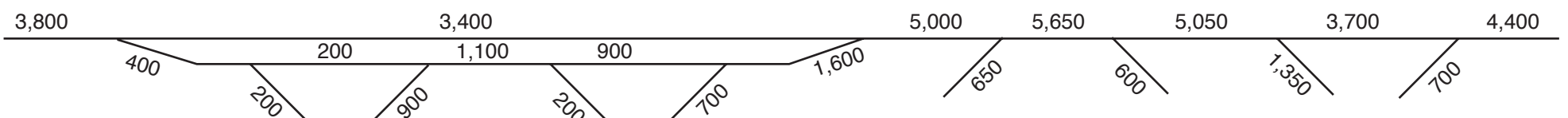
6-7 AM



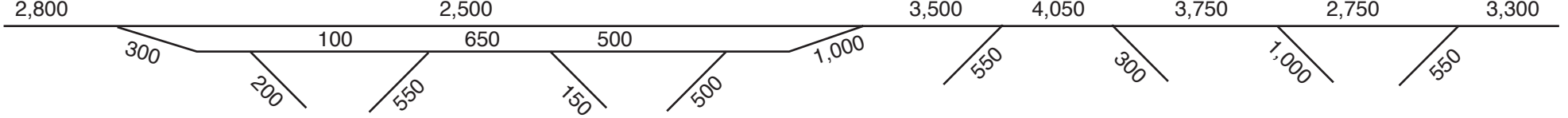
7-8 AM



8-9 AM

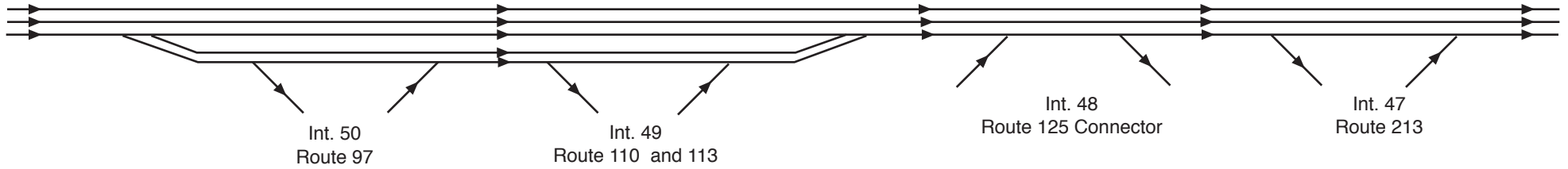


9-10 AM

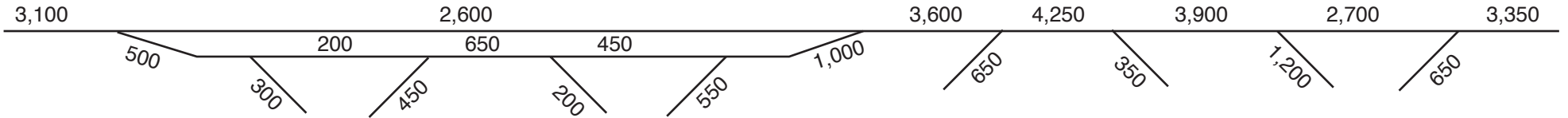


I-495 Southbound: Route 97, Haverhill, to Route 213, Methuen PM Peak Period Traffic Flow Diagrams: 2004

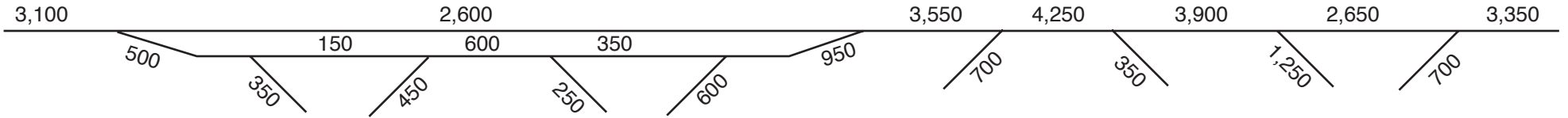
Route/ Lane Schematic



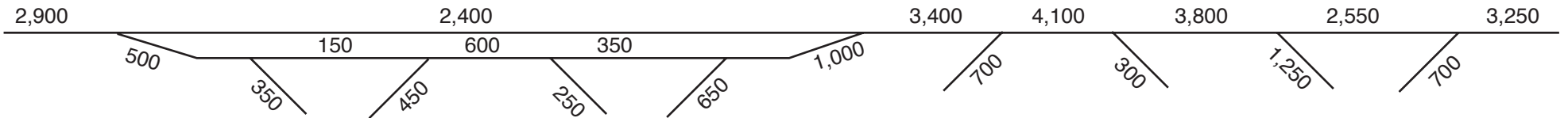
3-4 PM



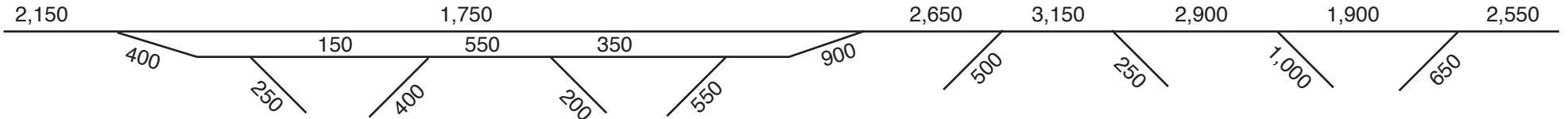
4-5 PM



5-6 PM

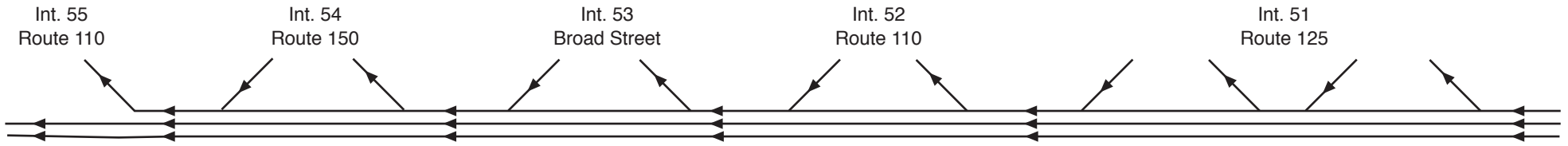


6-7 PM

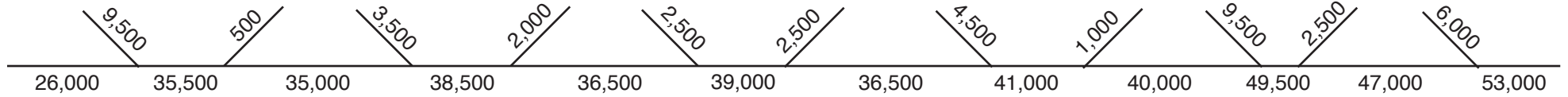


I-495 Northbound: Route 125, Haverhill, to Route 110, Amesbury AWDT Traffic Flow Diagrams: 2004

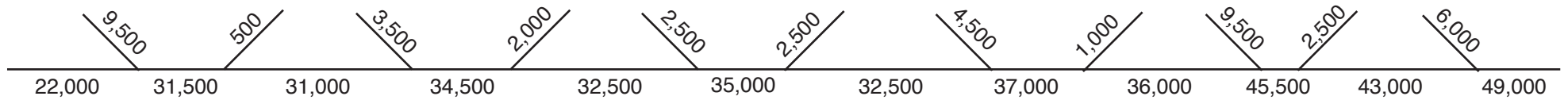
Route/ Lane Schematic



Summer

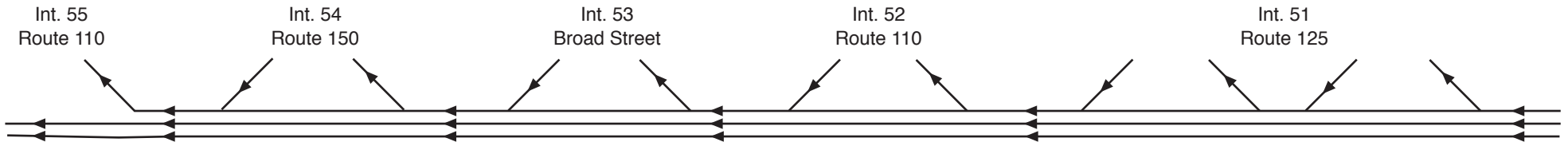


Spring/Fall

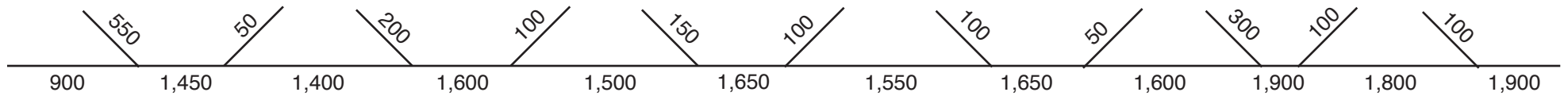


I-495 Northbound: Route 125, Haverhill, to Route 110, Amesbury AM Peak Period Traffic Flow Diagrams: 2004

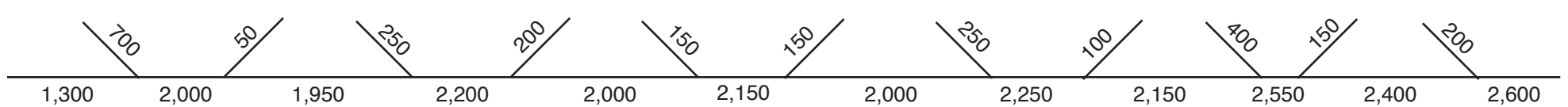
Route/ Lane Schematic



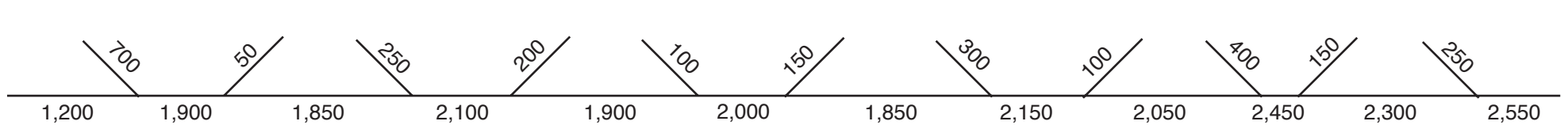
6-7 AM



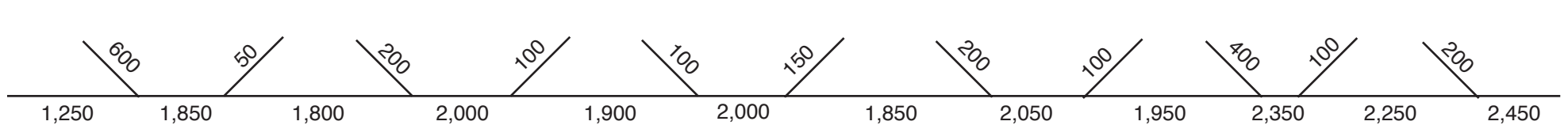
7-8 AM



8-9 AM

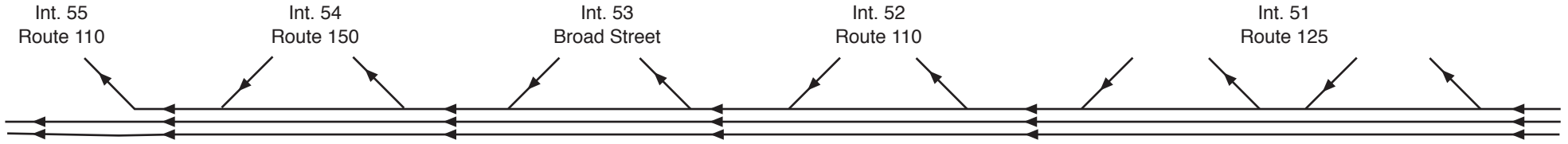


9-10 AM

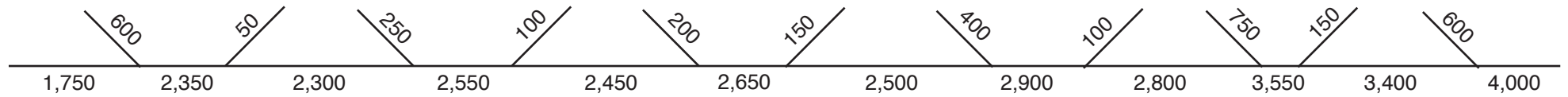


I-95 Northbound: Route 125, Haverhill, to Route 110, Amesbury PM Peak Period Traffic Flow Diagrams: 2004

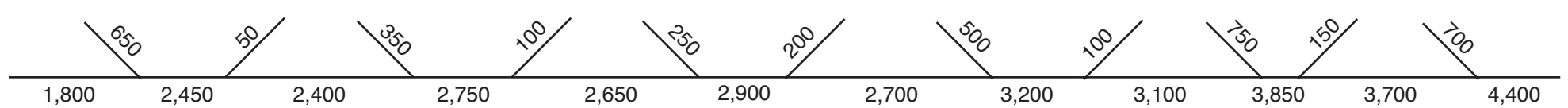
Route/ Lane Schematic



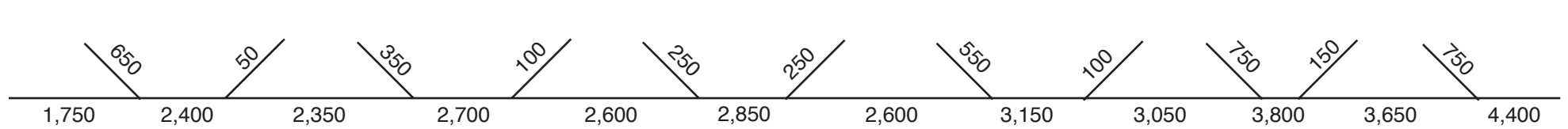
3-4 PM



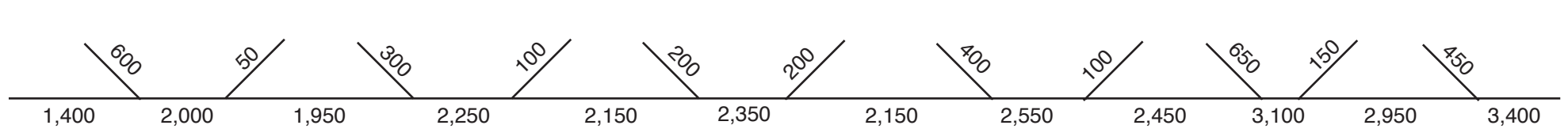
4-5 PM



5-6 PM

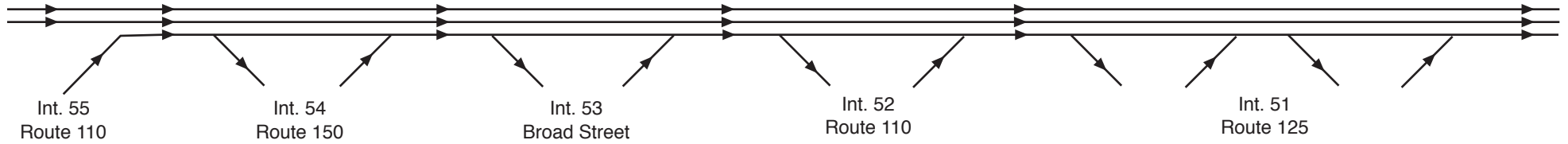


6-7 PM

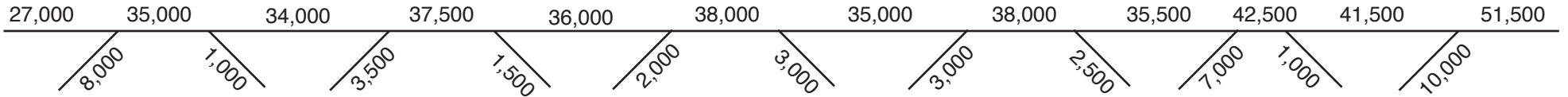


I-495 Southbound: Route 110, Amesbury, to Route 125, Haverhill AWDT Traffic Flow Diagrams: 2004

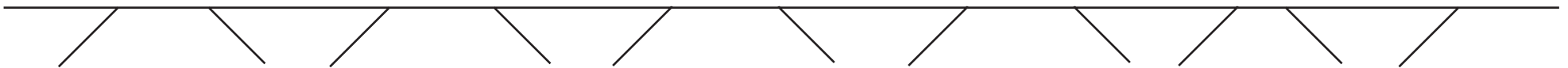
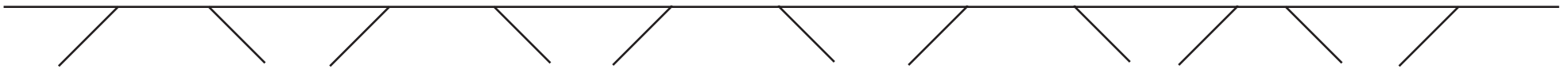
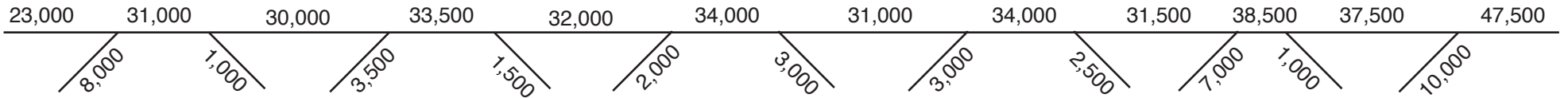
Route/ Lane Schematic



Summer

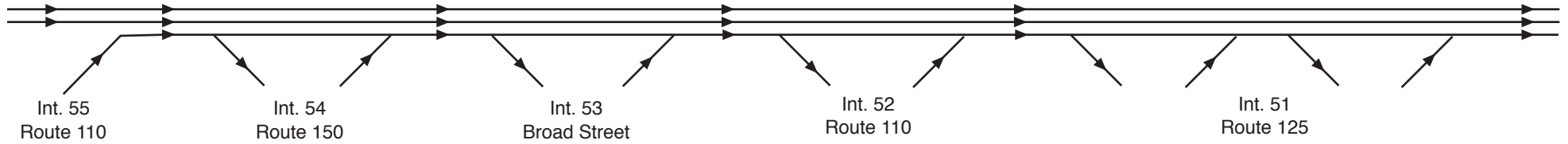


Spring/Fall

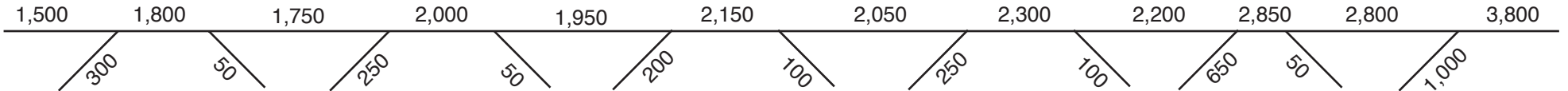


I-495 Southbound: Route 110, Amesbury, to Route 125, Haverhill AM Peak Period Traffic Flow Diagrams: 2004

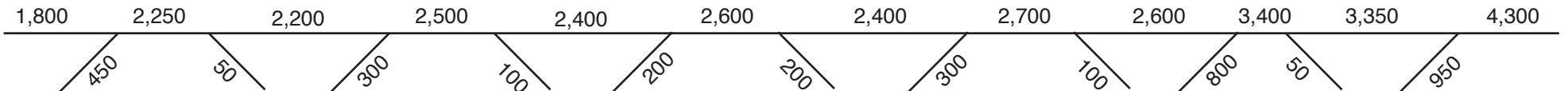
Route/ Lane Schematic



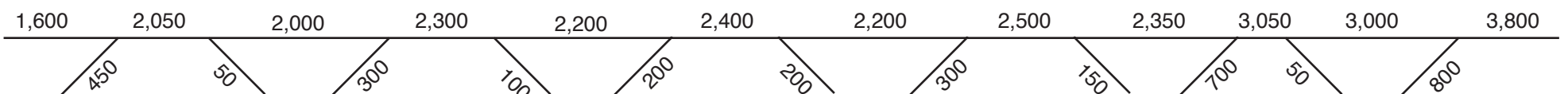
6-7 AM



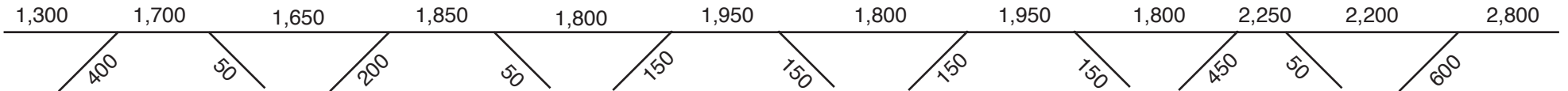
7-8 AM



8-9 AM

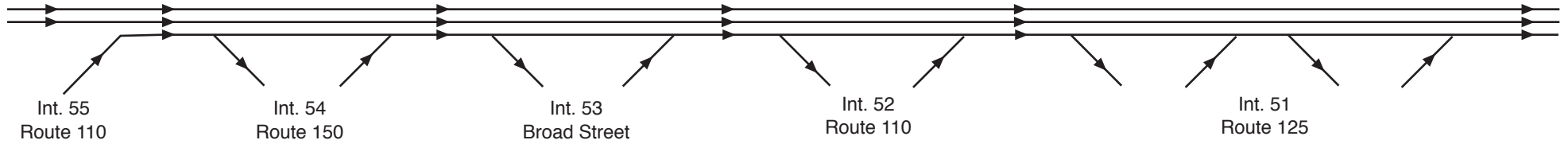


9-10 AM

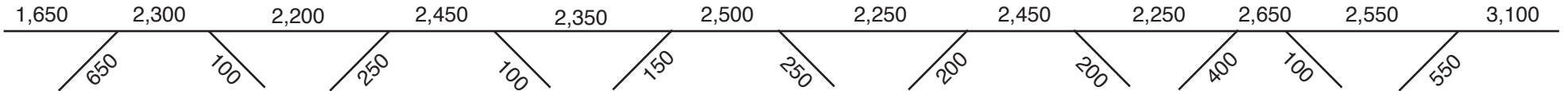


I-495 Southbound: Route 110, Amesbury, to Route 125, Haverhill PM Peak Period Traffic Flow Diagrams: 2004

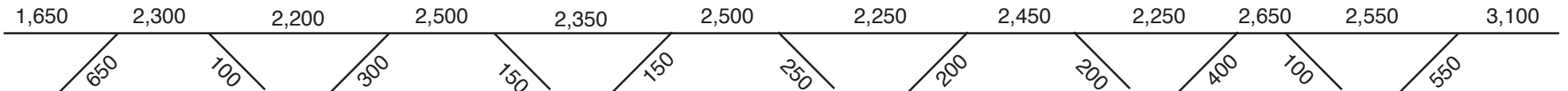
Route/ Lane Schematic



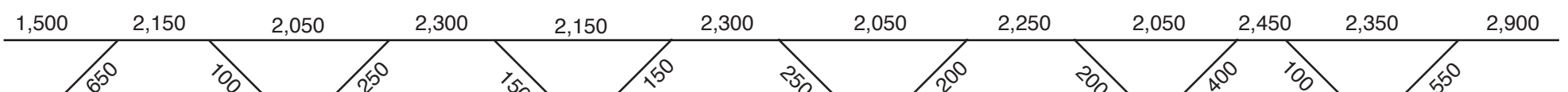
3-4 PM



4-5 PM



5-6 PM



6-7 PM

